




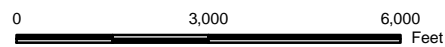


- Legend**
-  Road
 -  Rivers & Streams
 -  Lakes & Ponds
 -  Watershed Boundary (HUC14)
 -  Municipal Boundary



This map was developed using New Jersey Department of Environmental Protection Geographic Information System digital data, but this secondary product has not been verified by NJDEP and is not state-authorized.



TOWNSHIP OF CRANBURY
 MIDDLESEX COUNTY, NEW JERSEY
 STORMWATER MANAGEMENT PLAN
 FIGURE 2 - MUNICIPAL WATER BODIES

27 Bleeker Street
 Millburn, New Jersey 07041

Designed	Drawn	Checked	Approved	Date
RLB	RLB	DSC		02/16/2004

P:\218128\GIS\Projects\Figures2_MunicipalWaterBodies.mxd